

BROD MORAVICE - KOCIJANI



27. KOCIJANI - MEDVEJA STENA

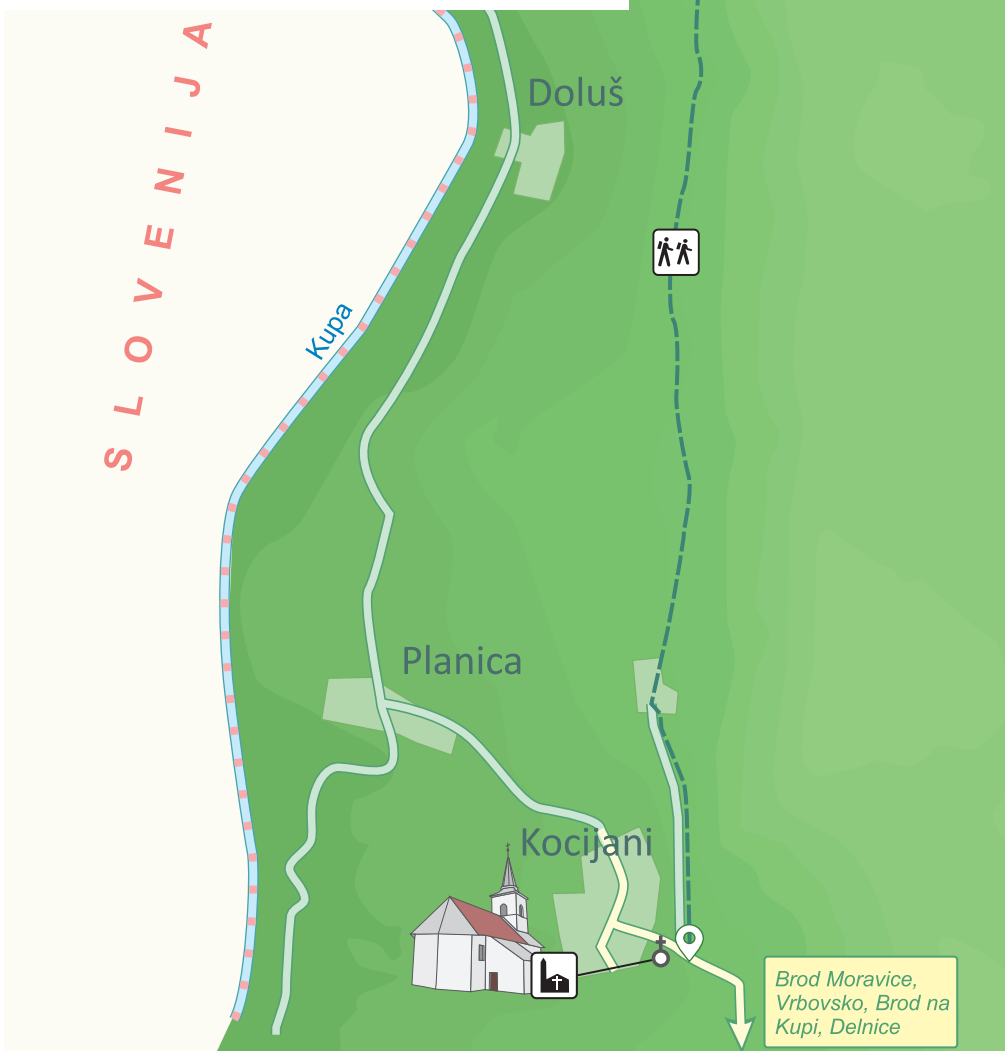
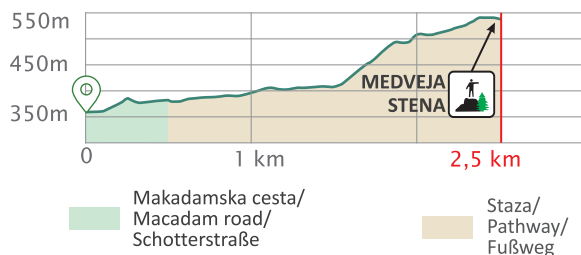
Težina/ Difficulty/
Schwierigkeit:



KOCIJANI



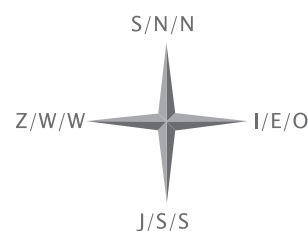
Visinski profil rute/ Height profile of route/ Streckenhöhenprofil:



Legenda karte/ Map legend/ Kartenverzeichnis:

- Asfaltna cesta/ Asphalted road / Asphaltstraße
- Makadamska cesta/ Macadam road/ Schotterstraße
- Pješačka ruta/ Walking route / Wanderroute
- Naseljeni dio/ Populated area/ Bevohtnes Gebiet
- Državna granica/ State border/ Staatsgrenze
- Crkva/ Church/ Kirche
- Župna crkva svetog Petra i Pavla
St. Peter and Paul Parish Church
St. Peter und Paul Pfarrkirche
- Vidikovac/ Belvedere/ Aussichtspunkt
- Početak pješačke rute/ Start of
the hiking route/ Beginn
der Wanderroute
- 2,5 km ↑ Dužina pješačke rute u jednom
smjeru/ The length of the walking
route in one directions/ Die Länge
der Wanderoute in eine Richtungen
- 1h Procijenjeno vrijeme hodanja/
Estimated walking time/
Geschätzte Gehzeit

Mjerilo karte i orijentacija/ Map scale and orientation/ Maßstab und Kartenorientierung:



Visinska skala/ Altitude scale/ Höhenskala:

650 - 700
600 - 650
550 - 600
500 - 550
450 - 500
400 - 450
350 - 400
300 - 350

Info:

Interaktivna karta
općine Brod Moravice/
Interactive map of the
municipality Brod
Moravice/
Interaktive Karte der
Gemeinde Brod
Moravice:



**GORSKI
KOTAR**
NEODOLJIV

+385 (51) 812 156
Lujzinska cesta 47/1
Delnice 51 300
visit@gorskikotar.hr
www.gorskikotar.hr

