

NACIONALNI PARK RISNJAK - BELA VODICA



32. HORVATOVA STAZA (PLANINARSKA)

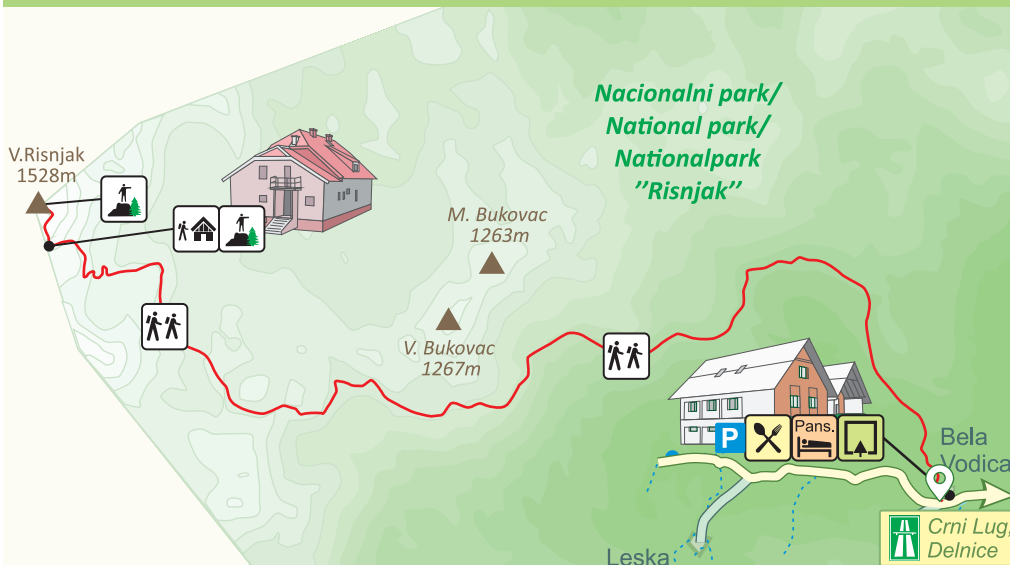
Težina/ Difficulty/
Schwierigkeit:



BELA
VODICA

7,9 km ↑

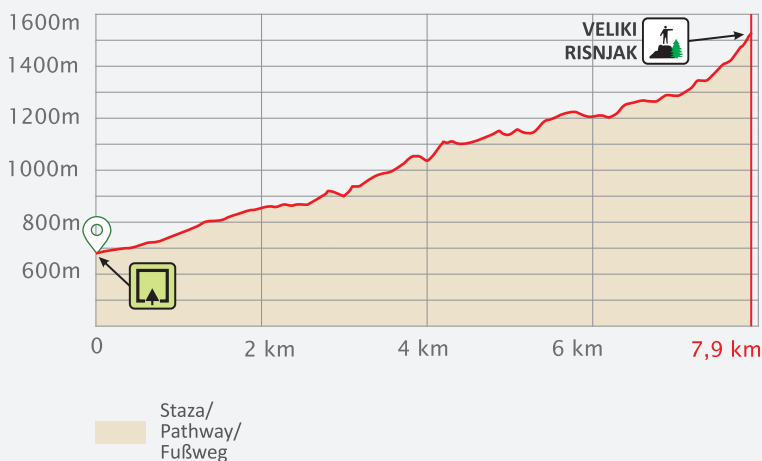
3,5 h



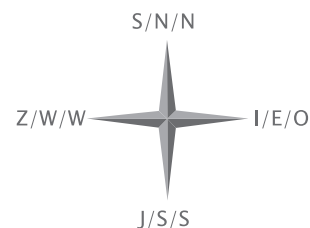
Legenda karte/ Map legend/ Kartenverzeichnis:

- Asfaltna cesta/ Asphalted road / Asphaltstraße
- Makadamska cesta/ Macadam road/ Schotterstraße
- Planinarska staza/ Hiking trail/ Wanderweg
- Naseljeni dio/ Populated area/ Bevohtnes Gebiet
- Restoran/ Restaurant/ Restaurant
- Pans./ Boarding house/ Pension
- Službeni ulaz, naplata ulaznica/ Official entrance, admission fee/ Offizieller Eingang, Zahlung der Eintrittskarten
- Planinarski dom/ Mountain lodge/ Berghelm **Schlosserov dom**
- Vidikovac/ Belvedere/ Aussichtspunkt
- Ulaz-Izlaz autoceste/ Motorway entrance-exit/ Einfahrt-Ausfahrt der Autobahn
- Parkiralište/ Parking/ Parkplatz
- Vrh/ Peak/ Bergspitze
- Početak pješačke rute/ Start of the hiking route/ Beginn der Wanderroute
- 7,9 km ↑ Dužina pješačke rute u jednom smjeru/ The length of the walking route in one directions/ Die Länge der Wanderroute in eine Richtungen
- 3,5 h Procijenjeno vrijeme hodanja/ Estimated walking time/ Geschätzte Gehzeit

Visinski profil rute/ Height profile of route/ Streckenhöhenprofil:



Mjerilo karte i orijentacija/ Map scale and orientation/ Maßstab und Kartenorientierung:




Info:

Interaktivna karta grada Delnice/
Interactive map of the town Delnice/
Interaktive Karte der Stadt Delnice:



**GORSKI
KOTAR**
NEODOLJIV

+385 (51) 812 156
Lujzinska cesta 47/1
Delnice 51 300
visit@gorskikotar.hr
www.gorskikotar.hr



Visinska skala/ Altitude scale/ Höhenskala:

900 - 950	1200 - 1250	>1500 m.n.v
850 - 900	1150 - 1200	1450 - 1500
800 - 850	1100 - 1150	1400 - 1450
750 - 800	1050 - 1100	1350 - 1400
700 - 750	1000 - 1050	1300 - 1350
650 - 700	950 - 1000	1250 - 1300