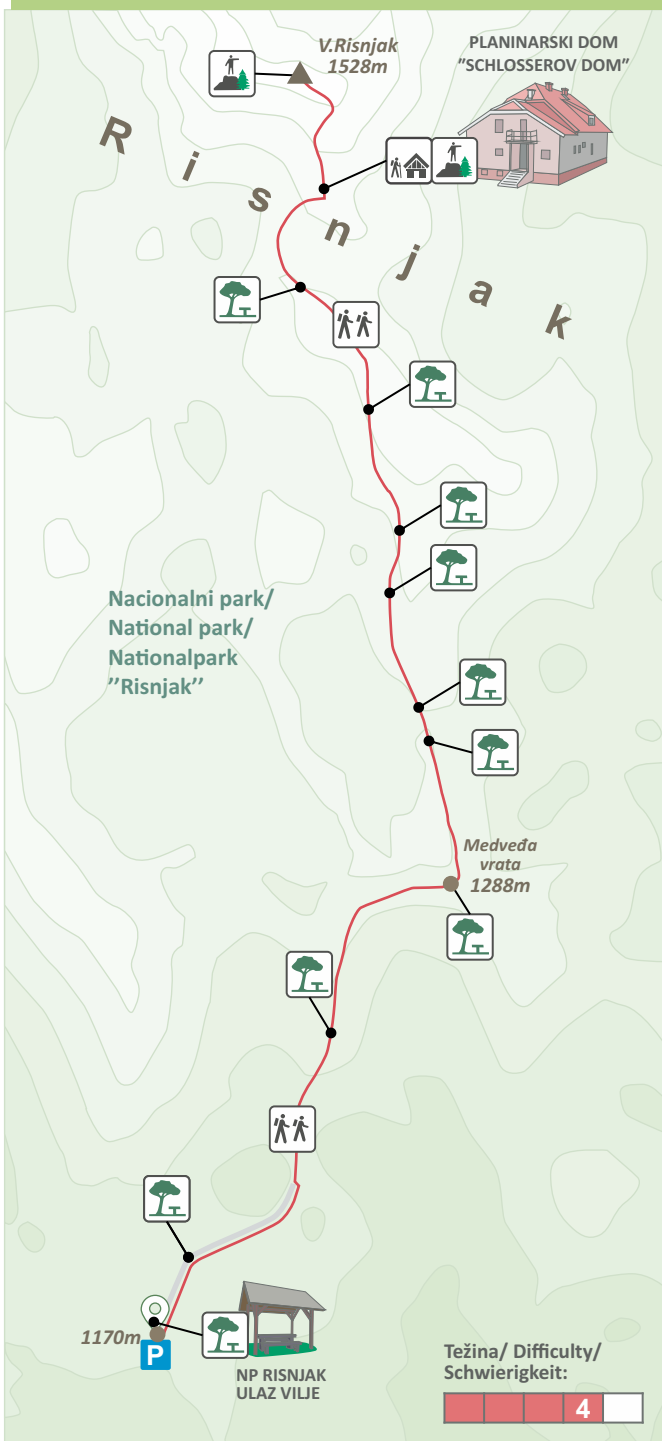


# NACIONALNI PARK RISNJAK - VILJE




## 33. VILJE - RISNJAK (PLANINARSKA)

VILJE 3,2 km ↑ 2 h



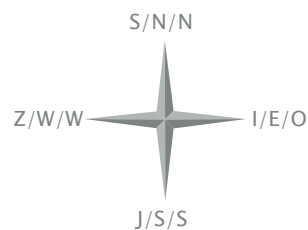
Težina/ Difficulty/ Schwierigkeit:



### Legenda karte/ Map legend/ Kartenverzeichnis:

- Planinarska staza/ Hiking trail/ Wanderweg
- Planinarski dom/ Mountain lodge/ Bergheim Schlosserov dom
- Vidikovac/ Belvedere/ Aussichtspunkt
- Odmorište/ Place to rest/ Ort zum Ausruhen
- Parkiralište/ Parking/ Parkplatz
- Vrh, visinska kota/ Peak, elevation/ Bergspitze, Höhen-Kote
- Početak pješačke rute/ Start of the hiking route/ Beginn der Wanderroute
- 3,2 km ↑ Dužina pješačke rute u jednom smjeru/ The length of the walking route in one directions/ Die Länge der Wanderroute in eine Richtungen
- 2 h Procijenjeno vrijeme hodanja/ Estimated walking time/ Geschätzte Gehzeit

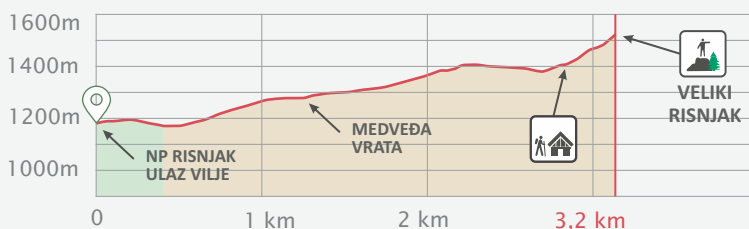
### Mjerilo karte i orijentacija/ Map scale and orientation/ Maßstab und Kartenorientierung:



### Visinska skala/ Altitude scale/ Höhenskala:

>1500 m.n.v
1450 - 1500
1400 - 1450
1350 - 1400
1300 - 1350
1250 - 1300
1200 - 1250
1150 - 1200
1100 - 1150
1050 - 1100

### Visinski profil rute/ Height profile of route/ Streckenhöhenprofil:



Makadamska cesta/ Macadam road/ Schotterstraße

Staza/ Pathway/ Fußweg

#### Info:

Interaktivna karta grada Delnice/ Interactive map of the town Delnice/ Interaktive Karte der Stadt Delnice:



GORSKI KOTAR  
NEODOLJIV

+385 (51) 812 156  
Lujzinska cesta 47/1  
Delnice 51 300  
visit@gorskikotar.hr  
www.gorskikotar.hr

