

# NACIONALNI PARK RISNJAK - PLATAK



## 34. PLATAK - SNJEŽNIK (PLANINARSKA)

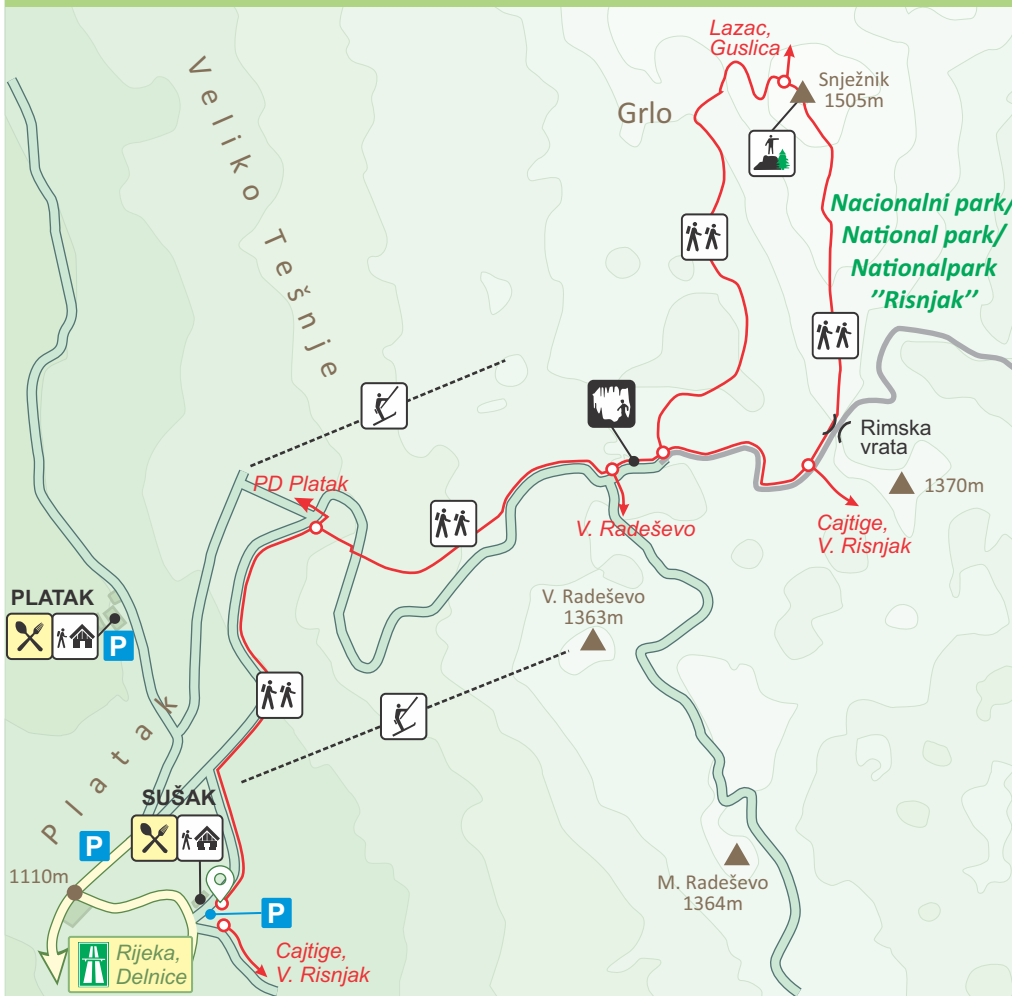
Težina/ Difficulty/  
Schwierigkeit:



PLATAK

6,7 km

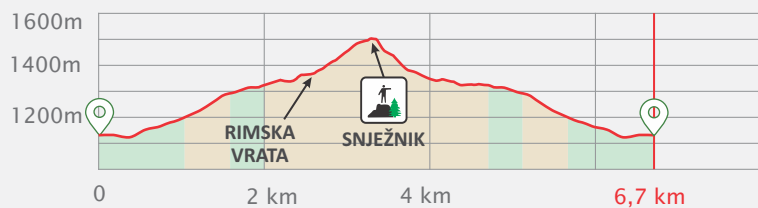
3 h



### Legenda karte/ Map legend/ Kartenverzeichnis:


- Asfaltna cesta/ Asphalted road / Asphaltstraße
- Makadamska cesta/ Macadam road/ Schotterstraße
- Rimska cesta/ Roman road/ Römerstraße
- Planinarska staza/ Hiking trail/ Wanderweg
- Naseljeni dio/ Populated area/ Bevohntes Gebiet
- Restoran/ Restaurant/ Restaurant
- Planinarski dom/ Mountain lodge/ Bergheim
- Vidikovac/ Belvedere/ Aussichtspunkt
- Skijalište/ Ski resort/ Ski-Bahn
- Spilja/ Cave/ Höhle
- Ulaz-Izlaz autoceste/ Motorway entrance-exit/ Einfahrt-Ausfahrt der Autobahn
- Parkiralište/ Parking/ Parkplatz
- Vrh, visinska kota/ Peak, elevation/ Bergspitze, Höhen-Kote
- Početak pješačke rute/ Start of the hiking route/ Beginn der Wanderroute
- 6,7 km Dužina kružne pješačke rute/ The length of the circular walking route/ Die Länge der Rundwanderroute
- 3 h Procijenjeno vrijeme hodanja/ Estimated walking time/ Geschätzte Gehzeit

### Visinski profil rute/ Height profile of route/ Streckenhöhenprofil:



- Makadamska cesta/  
Macadam road/  
Schotterstraße
- Staza/  
Pathway/  
Fußweg

### Mjerilo karte i orijentacija/ Map scale and orientation/ Maßstab und Kartenorientierung:



### Visinska skala/ Altitude scale/ Höhenskala:

1250 - 1300	>1500 m.n.v
1200 - 1250	1450 - 1500
1150 - 1200	1400 - 1450
1100 - 1150	1350 - 1400
1050 - 1100	1300 - 1350

#### Info:

Interaktivna karta  
grada Delnice/  
Interactive map of  
the town Delnice/  
Interaktive Karte der  
Stadt  
Delnice:



**GORSKI  
KOTAR**  
NEODOLJIV

+385 (51) 812 156  
Lujzinska cesta 47/1  
Delnice 51 300  
visit@gorskikotar.hr  
www.gorskikotar.hr

