



## 3. TROPETARSKA STIJENA

Težina/ Difficulty/  
Schwierigkeit:

2

CESTA  
PARG - ČABAR

1,55 km

1 h

Visinska skala/  
Altitude scale/  
Höhenskala:

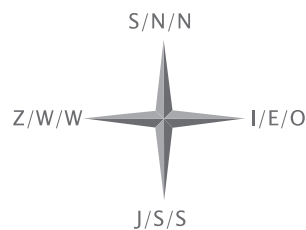
800 - 850
750 - 800
700 - 750
650 - 700
600 - 650



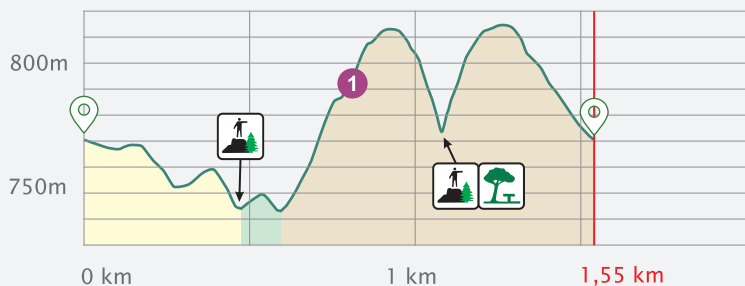
### Legenda karte/ Map legend/ Kartenverzeichnis:




-  Asfaltna cesta/ Asphalted road/  
Asphaltstraße
-  Makadamska cesta/ Macadam road/  
Schotterstraße
-  Pješačka ruta/ Walking route /  
Wanderroute
-  Vidikovac/ Belvedere/ Aussichtspunkt
-  Odmorište/ Place to rest/  
Ort zum Ausruhen
-  1 Špiljski otvor/ Cave/ Höhle
-  Početak pješačke rute/ Start of  
the hiking route/ Beginn  
der Wanderroute
-  1,55 km Dužina kružne pješačke rute/ The  
length of the circular walking route/  
Die Länge der Rundwanderroute
-  1 h Procijenjeno vrijeme hodanja/  
Estimated walking time/  
Geschätzte Gehzeit

Mjerilo karte i orijentacija/  
Map scale and orientation/  
Maßstab und Kartenorientierung:



### Visinski profil rute/ Height profile of route/ Streckenhöhenprofil:



-  Asfaltna cesta/  
Asphalted road/  
Asphaltstraße
-  Makadamska cesta/  
Macadam road/  
Schotterstraße
-  Staza/ Pathway/  
Fußweg

#### Info:

Interaktivna karta  
grada Čabra/  
Interactive map of  
the city Čabar/  
Interaktive Karte  
der Stadt Čabar



**GORSKI  
KOTAR**  
NEODOLJIV

+385 (51) 812 156  
Lujzinska cesta 47/1  
Delnice 51 300  
visit@gorskiotar.hr  
www.gorskiotar.hr

