



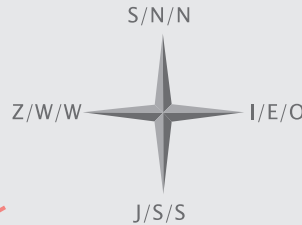
5. IZVOR ČABRANKE

Težina/ Difficulty/ Schwierigkeit: **1**

ČABAR 0,8 km ↑ 15 min

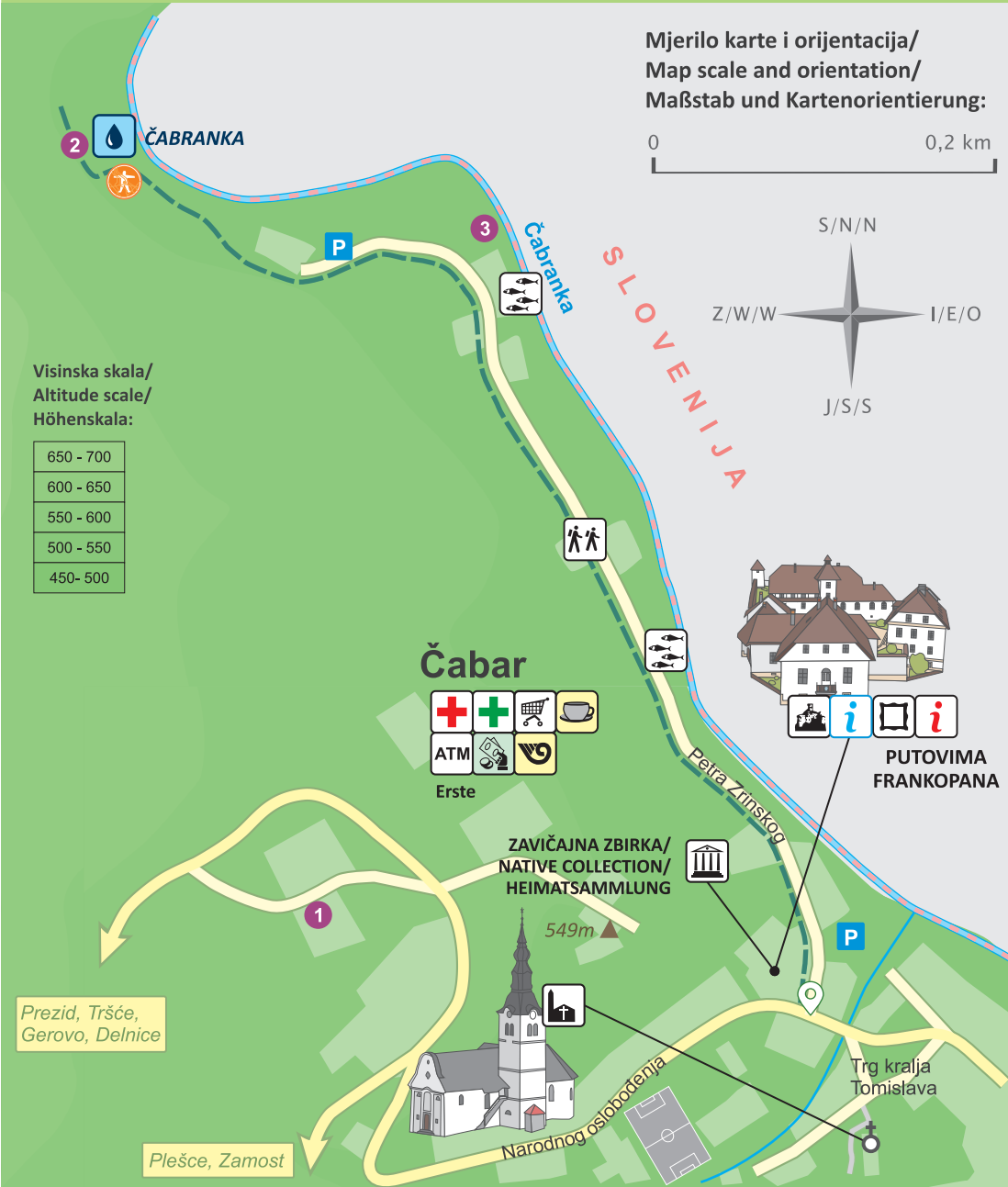
Mjerilo karte i orijentacija/
Map scale and orientation/
Maßstab und Kartenorientierung:

0 0,2 km



Visinska skala/
Altitude scale/
Höhenskala:

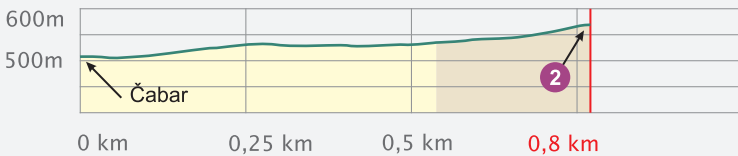
650 - 700
600 - 650
550 - 600
500 - 550
450 - 500



Prezid, Tršće,
Gerovo, Delnice

Plešće, Zamost

Visinski profil rute/ Height profile of route/ Streckenhöhenprofil:



Asfaltna cesta/
Asphalted road /
Asphaltstraße

Staza/ Pathway/
Fußweg

Legenda karte/ Map legend/ Kartenverzeichnis:

- Asfaltna cesta/ Asphalted road / Asphaltstraße
- Državna granica/ State border/ Staatsgrenze
- Pješačka ruta/ Walking route / Wanderroute
- Rijeka, potok,/ River, Stream/ Fluss, Bach
- Vrh, visinska kota/ Peak, elevation/ Bergspitze, Höhen-Kote
- Crkva, kapela/ Church, Chapel/ Kirche, Kapelle
- Naseljeni dio/ Populated area/ Bevohtes Gebiet
- Parkiralište/ Parking/ Parkplatz
- Turističko informativni centar/ Tourist information centre/ Touristisches Informationszentrum
- Interpretacijski centar/ Interpretation Centre/ Interpretationszentrum
- Muzej/ Museum/ Museum
- Kulturno turistička ruta "Putovima Frankopana"/ "The Route of the Frankopans" cultural-tourist route/ Kulturtouristische Route „Die Route der Frankopanen“ Dvorac/ Castle/ Schloss "Zrinskih "
- Galerija slika Vilima Svečnjaka/ Gallery of paintings by Vilim Svečnjak/ Bildergalerie Vilim Svečnjak
- Crkva Svetog Antuna Padovanskog/ Church of St. Anthony of Padua/ Kirche des Hl. Antonius von Padua
- 1. OPG Pintar
- 2. Most ljubavi/ The bridge of love/ Die Liebesbrücke
- 3. Kovačnica/ Blacksmith shop/ Schmiedeladen **Urh**
- Kafić / Caffe/ Café
- Trgovina/ Grocery Store/ Geschäft
- Bankomat/ ATM/ Geldautomat
- Pošta/ Post office/ Post
- Banka/ Bank/ Bank
- Ambulanta/ Ambulance/ Ambulanz
- Ljekarna/ Pharmacy/ Apotheke
- Izvor/ Spring/ Quelle
- Ribogojilište/ Fish farm/ Fischfarm
- Energetska točka/ Energy point/ Energiepunkt
- Početak pješačke rute/ Start of the hiking route/ Beginn der Wanderroute
- Dužina pješačke rute u jednom smjeru/ The length of the walking route in one directions/ Die Länge der Wanderroute in eine Richtungen
- Procijenjeno vrijeme hodanja/ Estimated walking time/ Geschätzte Gehzeit

Info:

Interaktivna karta grada Čabra/
Interactive map of the city Čabar/
Interaktive Karte der Stadt Čabar



**GORSKI
KOTAR**
NEODOLJIV

+385 (51) 812 156
Lujzinska cesta 47/1
Delnice 51 300
visit@gorskikotar.hr
www.gorskikotar.hr

